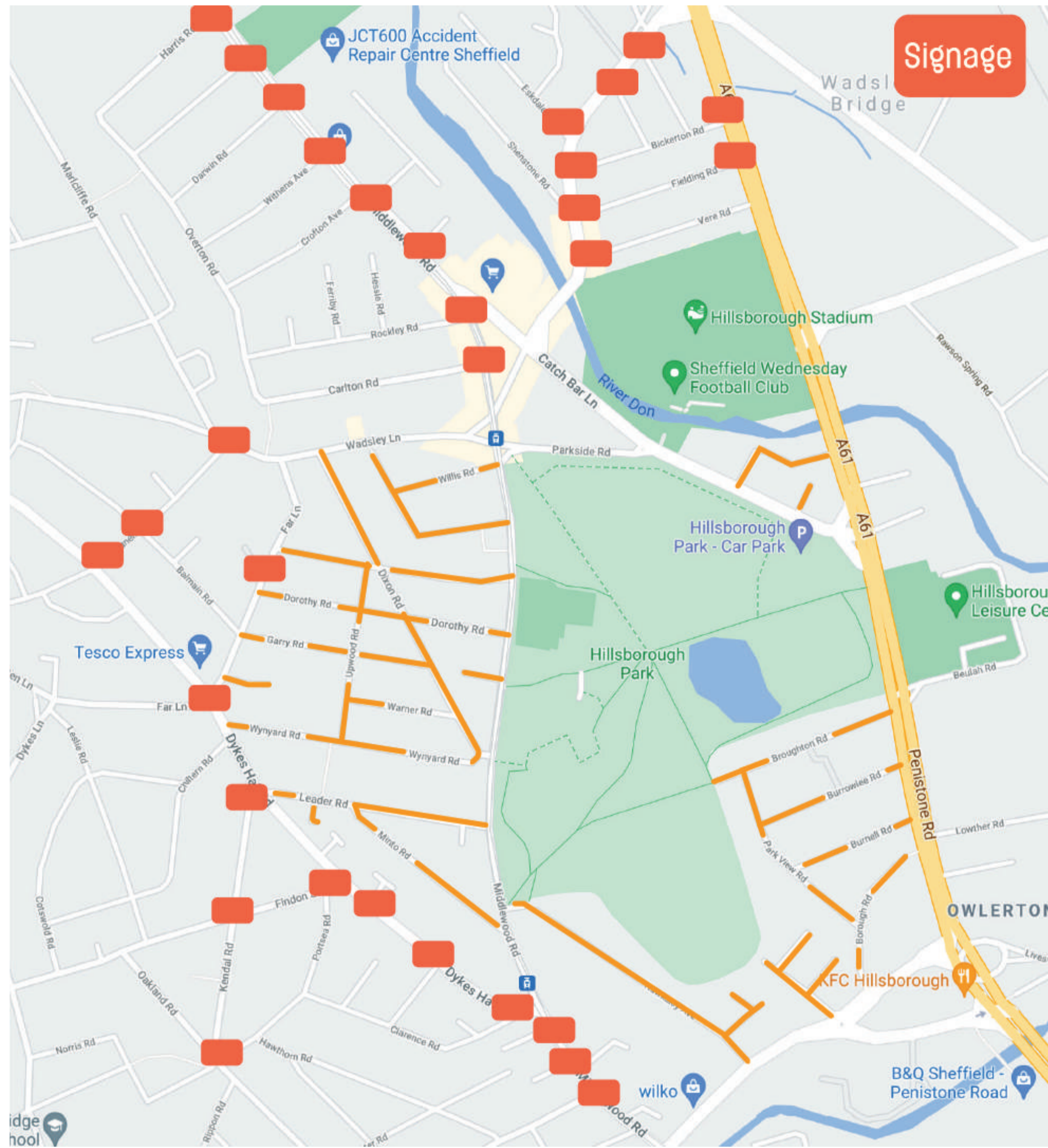


Traffic management forms an important part of our biannual consultation with residents. As well as actively encouraging customers to walk and use public transport, the festival has one of the largest parking schemes for an inner city festival in the UK which actively prohibits festival traffic and ensures residents in Hillsborough have guaranteed access to their roads.

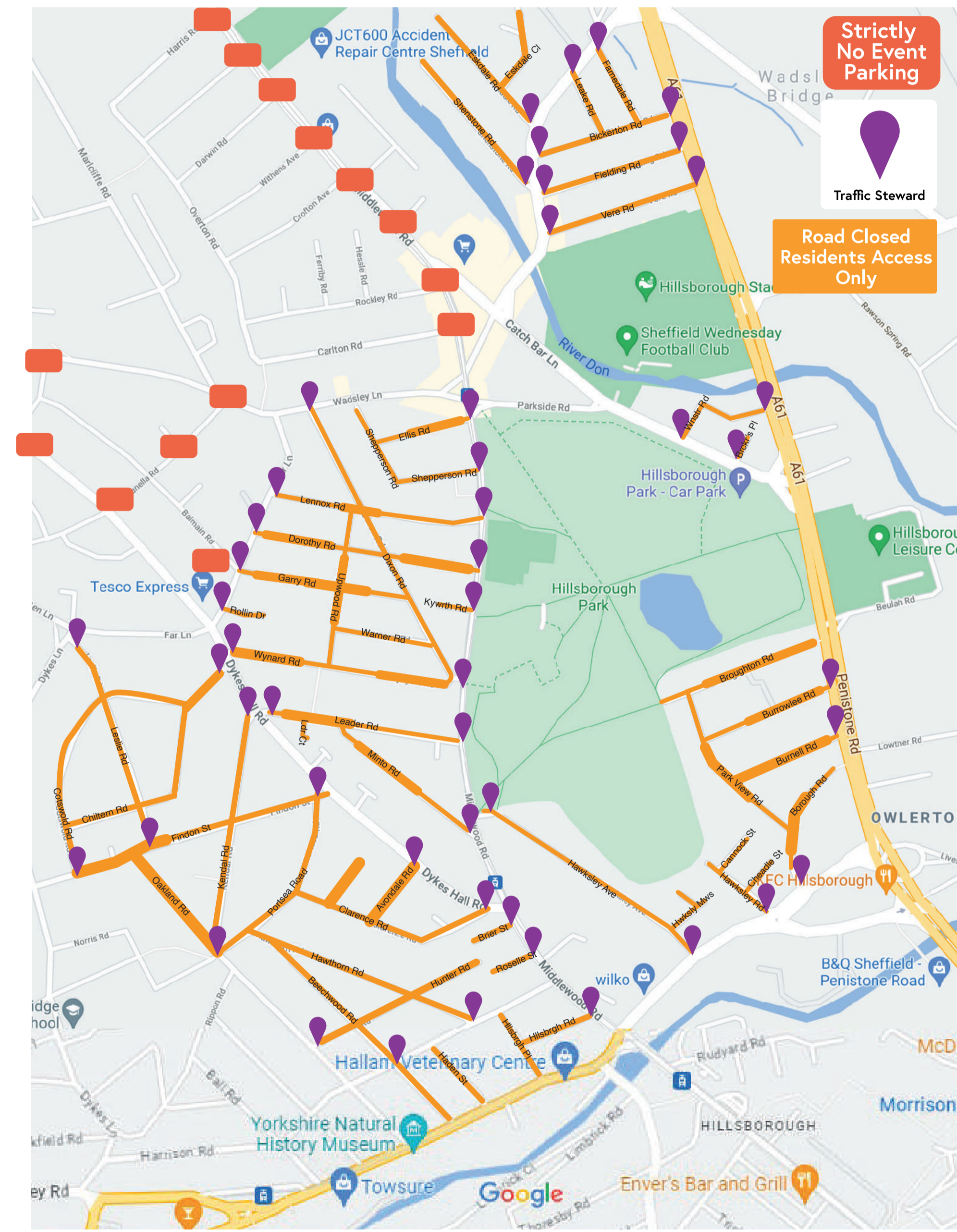
Expansion of the Resident Parking Scheme



2021 - 2022

Roads marked in orange were closed for resident access only, with marshals deployed at all access points. Each household was delivered a hanger to show in their vehicle to gain access. Additional hangers could then be collected from the Resident Liaison Team during the build up to the event.

Roads outside of this perimeter, marked in red, had signage saying 'Strictly No Event Parking' with roaming marshals to deter attendees from parking.

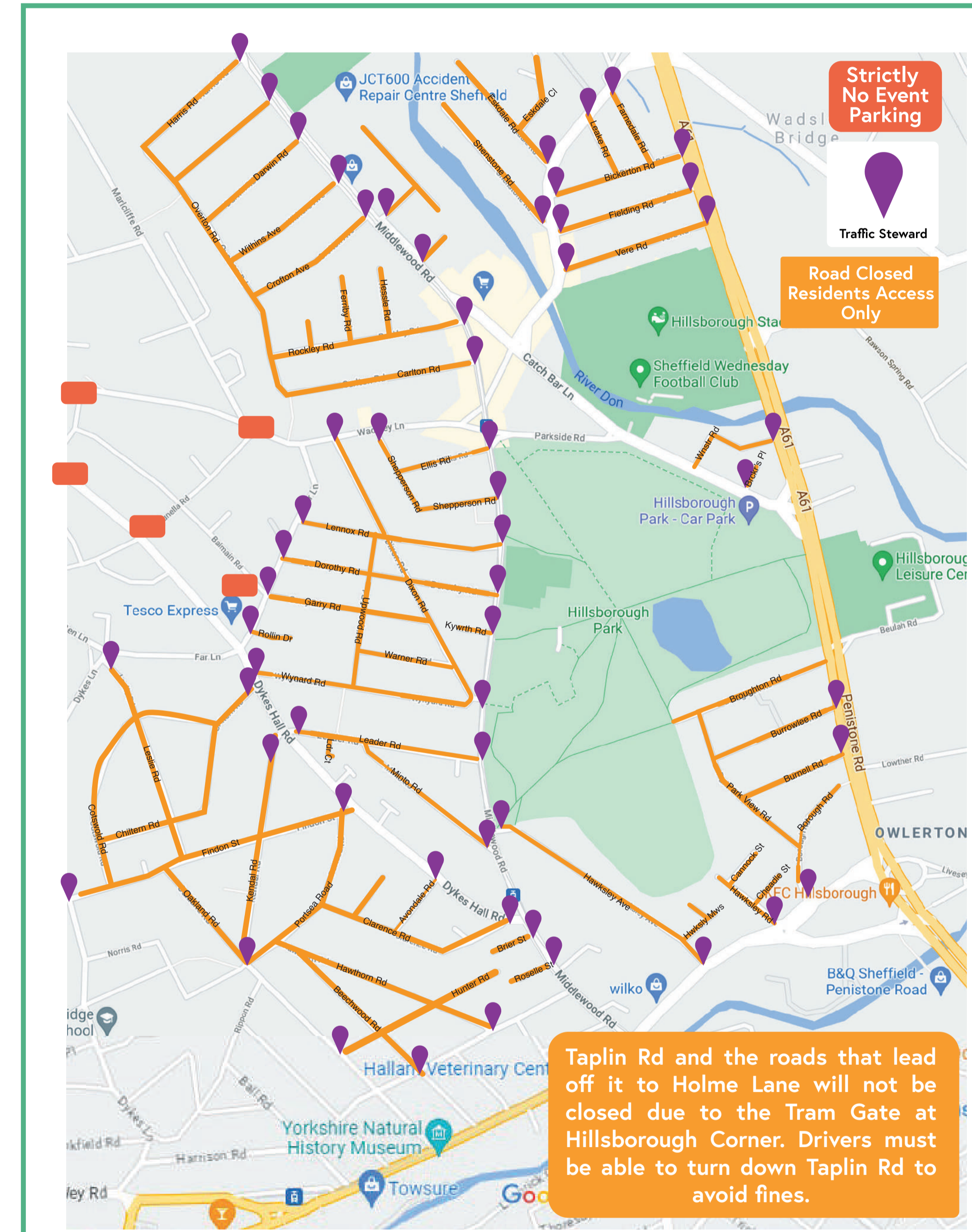


2023

The budget for the Parking Scheme was increased by 80% allowing us to more than double the number of homes covered by signage and stewarding. Roads closed to non-residents are marked in orange, with the purple markers noting deployed marshals.

The 'Strictly No Event Parking' signs and roaming marshals were still in situ on roads with a red sign on them.

The decision to include more roads was made after a consultation meeting with local residents in Spring 2023.



2024

We extended this coverage to the North West of the park for the 2024 festival following further consultation with residents.

The TTRO now covers Carlton Rd, Rockley Rd, Hesse Rd, Ferriby Rd, Ganton Rd, Overton Rd, Crofton Ave, Dudley Rd, Hillsborough Grove, Withens Ave, Darwin Rd, Marion Rd and Harris Rd.

We were made aware of some issues with the hanger distribution this year and our residents team were on hand to complete the fulfilment personally in the days preceding the festival weekend.

Customer Parking

In an attempt to deter customer parking on residential roads further, Tramlines has two 'Official Tramlines Car Parks' available to attendees wishing to drive to the event. The car parks were competitively priced and are listed below:

- Sheffield College
- Marlcliffe Primary School

Road Closures for Pedestrian Safety

To ensure pedestrian safety when exiting the festival, we closed Middlewood Road and Penistone Road to all traffic each night.

This year, the following road closures were implemented:

Middlewood Road

Friday	Saturday	Sunday
21:38 - 23:02	22:04 - 22:53	20:50 - 22:02

Penistone Road

Friday	Saturday	Sunday
21:51 - 23:02	21:52 - 22:53	20:47 - 22:02